



# crop estimates committee oesskattingskomitee

From/Van: Mr Baldwin Netshifhefe  
Tel: 012 319 8043/32 · Fax/Faks: 012 319 8031 · E-mail/E-pos: BaldwinN@dalrrd.gov.za

Web page/Webblad: [www.dalrrd.gov.za/statistics](http://www.dalrrd.gov.za/statistics) and economic reports or  
[www.saqis.org.za/CEC](http://www.saqis.org.za/CEC): Crop Estimates EMBARGO: 14:30



agriculture, land reform  
& rural development

Department:  
Agriculture, Land Reform and Rural Development  
REPUBLIC OF SOUTH AFRICA

26 April 2022

The area planted estimate and third production forecast for summer crops for 2022 is hereby released.  
Hiermee word die oppervlakte- en derde produksieskatting vir somergewasse vir 2022 vrygestel.

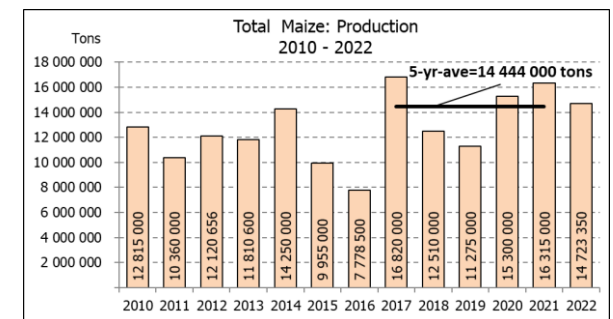
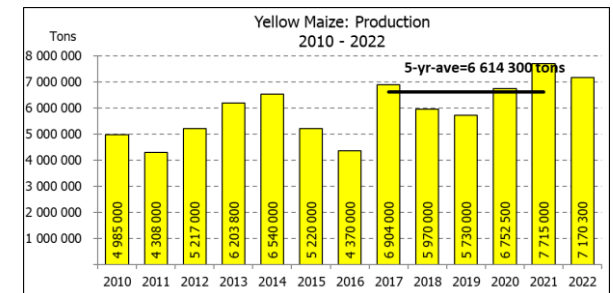
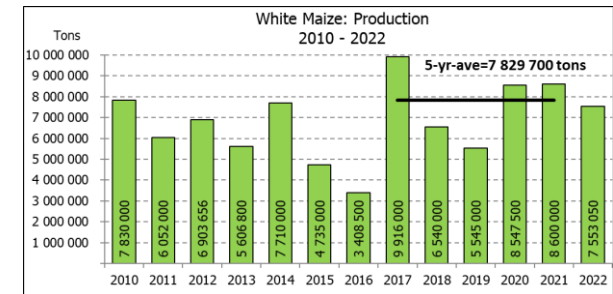
**SUMMER CROPS – AREA PLANTED AND THIRD PRODUCTION FORECAST: 2022**

**SOMERGEWASSE – OPPERVLAKTE- EN DERDE PRODUKSIESKATTING: 2022**

CROP/GEWAS	Area planted/ Opp beplant  2022 Ha (A)	3 <sup>rd</sup> forecast/ 3 <sup>de</sup> skatting  2022 Tons (B)	2 <sup>nd</sup> forecast/ 2 <sup>de</sup> skatting  2022 Tons (C)	Area planted/ Opp beplant  2021 Ha (D)	Final crop/ Finale oes  2021 Tons (E)	Change/ Verandering/  % (B) ÷ (C)
<b>Commercial/Kommersiële:</b>						
White maize/Witmielies	1 575 000	7 553 050	7 569 550	1 691 900	8 600 000	-0,22
Yellow maize/Geelmielies	1 048 000	7 170 300	7 114 500	1 063 500	7 715 000	+0,78
Total Maize/Totale Mielies	2 623 000	14 723 350	14 684 050	2 755 400	16 315 000	+0,27
Sunflower seed/Sonneblomsaad	670 700	963 000	959 450	477 800	678 000	+0,37
Soybeans/Sojabone	925 300	1 885 850	1 885 850	827 100	1 897 000	-
Groundnuts/Grondbone	43 400	70 400	74 250	38 550	64 300	-5,19
Sorghum	37 200	137 220	137 220	49 200	215 000	-
Dry beans/Droëbone	42 900	55 995	59 690	47 390	57 672	-6,19
<b>Non-Commercial Maize/Nie-Kommersiële Mielies</b>						
Total Maize/Totale Mielies	368 040	656 225	N/A	362 900	636 440	N/A
<b>Maize/Mielies: Commercial/Kommersiël + Non-Commercial/Nie-Kommersiël</b>						
Total Maize RSA/Totaal Mielies RSA	2 991 040	15 379 575	N/A	3 118 300	16 951 440	N/A

Note: Estimate is for calendar year, e.g. production season 2021/22 = 2022

Nota: Skatting is vir kalenderjaar, bv. produksie-seisoen 2021/22 = 2022



**WHITE AND YELLOW MAIZE – AREA PLANTED AND THIRD PRODUCTION FORECAST: 2022****WIT- EN GEELMIELIES – OPPERVLAKTE EN DERDE PRODUKSIESKATTING: 2022**

Provinsie/ Province	Area planted/ Oppervlakte beplant 2022			3 <sup>rd</sup> forecast/ 3 <sup>de</sup> skatting 2022			Area planted/ Oppervlakte beplant 2021			Final crop/ Finale oes 2021		
	White/ Wit Ha	Yellow/ Geel Ha	Total/ Totaal Ha	White/ Wit Tons	Yellow/ Geel Tons	Total/ Totaal Tons	White/ Wit Ha	Yellow/ Geel Ha	Total/ Totaal Ha	White/ Wit Tons	Yellow/ Geel Tons	Total/ Totaal Tons
Western Cape/Wes-Kaap	500	3 500	4 000	4 750	32 900	37 650	500	3 500	4 000	4 800	33 300	38 100
Northern Cape/Noord-Kaap	3 000	42 000	45 000	36 000	651 000	687 000	3 400	41 000	44 400	40 300	627 300	667 600
Free State/Vrystaat	826 500	398 000	1 224 500	3 719 250	2 467 600	6 186 850	907 500	420 000	1 327 500	4 492 000	2 542 000	7 034 000
Eastern Cape/Oos-Kaap	6 000	20 500	26 500	39 000	147 600	186 600	6 000	18 000	24 000	39 000	133 200	172 200
KwaZulu-Natal	52 000	59 000	111 000	312 000	460 200	772 200	50 000	55 000	105 000	310 000	451 000	761 000
Mpumalanga	165 000	350 000	515 000	1 056 000	2 327 500	3 383 500	165 000	360 000	525 000	1 100 500	2 820 000	3 920 500
Limpopo	15 500	25 000	40 500	100 750	202 500	303 250	16 500	21 000	37 500	112 200	172 200	284 400
Gauteng	56 500	56 000	112 500	350 300	364 000	714 300	58 000	50 000	108 000	371 200	380 000	751 200
North West/Noordwes	450 000	94 000	544 000	1 935 000	517 000	2 452 000	485 000	95 000	580 000	2 130 000	556 000	2 686 000
Total/Totaal	1 575 000	1 048 000	2 623 000	7 553 050	7 170 300	14 723 350	1 691 900	1 063 500	2 755 400	8 600 000	7 715 000	16 315 000

**SUNFLOWER SEED – AREA PLANTED AND THIRD PRODUCTION FORECAST: 2022****SONNEBLMSAAD – OPPERVLAKTE EN DERDE PRODUKSIESKATTING: 2022**

Province/ Provinsie	Area planted/ Opp beplant Ha 2022	3 <sup>rd</sup> forecast/ 3 <sup>de</sup> skatting Tons 2022	Area planted/ Opp beplant Ha 2021	Final crop/ Finale oes Tons 2021
Western Cape/Wes-Kaap	-	-	-	-
Northern Cape/Noord-Kaap	2 500	6 250	1 100	1 320
Free State/Vrystaat	357 000	535 500	235 000	352 500
Eastern Cape/Oos-Kaap	300	750	300	450
KwaZulu-Natal	-	-	-	-
Mpumalanga	3 500	5 250	3 500	5 250
Limpopo	110 000	110 000	76 500	76 500
Gauteng	2 400	3 000	4 400	5 720
North West/Noordwes	195 000	302 250	157 000	236 260
Total/Totaal	670 700	963 000	477 800	678 000

**SOYBEANS – AREA PLANTED AND THIRD PRODUCTION FORECAST: 2022****SOJABONE – OPPERVLAKTE EN DERDE PRODUKSIESKATTING: 2022**

Province/ Provinsie	Area planted/ Opp beplant Ha 2022	3 <sup>rd</sup> forecast/ 3 <sup>de</sup> skatting Tons 2022	Area planted/ Opp beplant Ha 2021	Final crop/ Finale oes Tons 2021
Western Cape/Wes-Kaap	-	-	-	-
Northern Cape/Noord-Kaap	800	2 800	1 000	3 500
Free State/Vrystaat	415 000	788 500	365 000	766 500
Eastern Cape/Oos-Kaap	3 000	9 000	3 100	9 300
KwaZulu-Natal	39 000	134 550	36 000	129 600
Mpumalanga	300 000	570 000	290 000	644 550
Limpopo	22 500	76 500	20 500	71 750
Gauteng	45 000	94 500	42 000	105 000
North West/Noordwes	100 000	210 000	69 500	166 800
Total/Totaal	925 300	1 885 850	827 100	1 897 000

**GROUNDNUTS – AREA PLANTED AND THIRD PRODUCTION FORECAST: 2022****GRONDBONE – OPPERVLAKTE EN DERDE PRODUKSIESKATTING: 2022**

Province/ Provinsie	Area planted/ Opp beplant Ha 2022	3 <sup>rd</sup> forecast/ 3 <sup>de</sup> skatting Tons 2022	Area planted/ Opp beplant Ha 2021	Final crop/ Finale oes Tons 2021
Western Cape/Wes-Kaap	-	-	-	-
Northern Cape/Noord-Kaap	<b>2 400</b>	<b>7 200</b>	1 500	3 900
Free State/Vrystaat	<b>19 000</b>	<b>30 400</b>	16 000	26 450
Eastern Cape/Oos-Kaap	-	-	-	-
KwaZulu-Natal	-	-	50	50
Mpumalanga	-	-	-	-
Limpopo	<b>2 000</b>	<b>5 800</b>	3 000	6 900
Gauteng	-	-	-	-
North West/Noordwes	<b>20 000</b>	<b>27 000</b>	18 000	27 000
Total/Totaal	<b>43 400</b>	<b>70 400</b>	38 550	64 300

**SORGHUM – AREA PLANTED AND THIRD PRODUCTION FORECAST: 2022****SORGHUM – OPPERVLAKTE EN DERDE PRODUKSIESKATTING: 2022**

Province/ Provinsie	Area planted/ Opp beplant Ha 2022	3 <sup>rd</sup> forecast/ 3 <sup>de</sup> skatting Tons 2022	Area planted/ Opp beplant Ha 2021	Final crop/ Finale oes Tons 2021
Western Cape/Wes-Kaap	-	-	-	-
Northern Cape/Noord-Kaap	-	-	-	-
Free State/Vrystaat	<b>7 800</b>	<b>28 080</b>	10 500	45 675
Eastern Cape/Oos-Kaap	-	-	-	-
KwaZulu-Natal	<b>200</b>	<b>840</b>	500	2 300
Mpumalanga	<b>9 000</b>	<b>45 000</b>	9 400	57 325
Limpopo	<b>15 000</b>	<b>45 000</b>	17 000	61 200
Gauteng	<b>200</b>	<b>800</b>	300	1 350
North West/Noordwes	<b>5 000</b>	<b>17 500</b>	11 500	47 150
Total/Totaal	<b>37 200</b>	<b>137 220</b>	49 200	215 000

**DRY BEANS – AREA PLANTED AND THIRD PRODUCTION FORECAST: 2022****DROëBONE – OPPERVLAKTE EN DERDE PRODUKSIESKATTING: 2022**

Province/ Provinsie	Area planted/ Opp beplant Ha 2022	3 <sup>rd</sup> forecast/ 3 <sup>de</sup> skatting Tons 2022	Area planted/ Opp beplant Ha 2021	Final crop/ Finale oes Tons 2021
Western Cape/Wes-Kaap	<b>100</b>	<b>150</b>	100	150
Northern Cape/Noord-Kaap	<b>600</b>	<b>1 200</b>	350	700
Free State/Vrystaat	<b>15 500</b>	<b>14 725</b>	22 000	16 500
Eastern Cape/Oos-Kaap	<b>200</b>	<b>300</b>	200	300
KwaZulu-Natal	<b>2 300</b>	<b>2 760</b>	3 000	3 900
Mpumalanga	<b>6 000</b>	<b>7 200</b>	6 500	9 750
Limpopo	<b>10 400</b>	<b>19 760</b>	8 000	16 000
Gauteng	<b>800</b>	<b>800</b>	840	1 092
North West/Noordwes	<b>7 000</b>	<b>9 100</b>	6 400	9 280
Total/Totaal	<b>42 900</b>	<b>55 995</b>	47 390	57 672

**CONFIDENTIALITY ISSUES that CEC members are committed to adhere to on the day of the meeting**

- Personal items such as laptops, handbags, cell phones, etc. are not allowed in the venue during the meeting
- No member is allowed to leave the meeting before 12:00 in order to prevent disclosure of the information
- The embargo time for the release of crop estimates information is 14:30
- No member is allowed to discuss crop estimates information with anyone other than a member of the Committee before the embargo time
- Only the Chairperson, or a member appointed by the Chairperson, may release the figures to the media
- Members must regard the detail of any information that was collected for and/or discussed during the meeting, as confidential
- Individual information received for crop estimate purposes is treated strictly confidential, and is not divulged for any other purposes

**AREA ESTIMATE AND THIRD PRODUCTION FORECAST OF SUMMER CROPS (2022 PRODUCTION SEASON)/  
OPPERVLAKTE- EN DERDE PRODUKSIESKATTING VIR SOMERGEWASSE (2022 PRODUKSIE-SEISOEN)  
26 APRIL 2022**

**Summer field crops – 2022**

**Commercial maize:** The size of the expected commercial maize crop has been set at 14,723 mill. tons, which is 0,27% or 39 300 tons more than the previous forecast of 14,684 mill. tons. The area estimate for maize is 2,623 mill. ha, while the expected yield is 5,61 t/ha.

The estimated maize crop is 10% smaller than the 2021 crop. The three main maize producing areas, namely the Free State, Mpumalanga and North West provinces are expected to produce 82% of the 2022 crop.

The area estimate for white maize is 1,575 mill. ha and for yellow maize the area estimate is 1,048 mill. ha.

The production forecast of white maize is 7,553 mill. tons, which is 0,22% or 16 500 tons less than the 7,570 mill. tons of the previous forecast. The yield for white maize is 4,80 t/ha. In the case of yellow maize the production forecast is 7,170 mill. tons, which is 0,78% or 55 800 tons more than the 7,114 mill. tons of the previous forecast. The yield for yellow maize is 6,84 t/ha.

The yield per ha for the Mpumalanga province was based on scientific and objective results provided by the ARC. Please note that the objective results for the Free State and North West provinces will be available in May 2022.

**Sunflower seed:** The production forecast for sunflower seed is 963 000 tons, which is 0,37% or 3 550 tons more than the previous forecast of 959 450 tons. The area estimate for sunflower seed is 670 700 ha, while the expected yield is 1,44 t/ha.

**Other crops:** The production forecast for **soybeans** remained unchanged at 1,886 mill. tons. The estimated area planted to soybeans is 925 300 ha and the expected yield is 2,04 t/ha.

The expected **groundnut** crop has been set at 70 400 tons, which is 5,19% or 3 850 tons less than the previous forecast of 74 250 tons. For groundnuts, the area estimate is 43 400 ha, with an expected yield of 1,62 t/ha.

The production forecast for **sorghum** remained unchanged at 137 220 tons. The area estimate for sorghum is 37 200 ha and the expected yield is 3,69 t/ha.

In the case of **dry beans**, the production forecast is 55 995 tons. The area estimate of dry beans is 42 900 ha, with an expected yield of 1,31 t/ha.

**Please note that the fourth production forecast for summer field crops for 2022 will be released on 26 May 2022.**

**Somergewasse – 2022**

**Kommersiële mielies:** Die grootte van die verwagte kommersiële mielie-oes is op 14,723 milj. ton gestel, wat 0,27% of 39 300 ton meer is as die vorige skatting van 14,684 milj. ton. Die skatting van die oppervlakte onder mielies is 2,623 milj. ha, terwyl die verwagte opbrengs 5,61 t/ha is.

Die geskatte mielie-oes is 10% kleiner as die 2021-oes. Die drie belangrikste mielieproduserende gebiede, nl. die Vrystaat, Mpumalanga en Noordwes provinsies, gaan na verwagting 82% van die 2022-oes produseer.

Die oppervlak onder witmielies is 1,575 milj. ha en vir geelmielies is die oppervlak 1,048 milj. ha.

Die produksieskatting van witmielies is 7,553 milj. ton, 0,22% of 16 500 ton minder as die 7,570 milj. ton van die vorige skatting. Die opbrengs van witmielies is 4,80 t/ha. In die geval van geelmielies is die produksieskatting 7,170 milj. ton, wat 0,78% of 55 800 ton meer is as die 7,114 milj. ton van die vorige skatting. Die opbrengs van geelmielies is 6,84 t/ha.

Die opbrengs-bepaling per ha vir die Mpumalanga provinsie is gebaseer op wetenskaplike en objektiewe resultate verstrekk deur die LNR. Neem kennis dat die objektiewe resultate vir die Vrystaat en Noordwes provinsies, in Mei 2022 gerapporteer sal word.

**Sonneblomsaad:** Die produksieskatting vir sonneblomsaad is 963 000 ton, wat 0,37% of 3 550 ton meer is as die vorige skatting van 959 450 ton. Die oppervlakteskatting vir sonneblomsaad is 670 700 ha, terwyl die verwagte opbrengs 1,44 t/ha is.

**Ander gewasse:** Die produksieskatting van **sojabone** is onveranderd gelaat op 1,886 milj. ton. Die geskatte oppervlakte beplant van sojabone is 925 300 ha en die verwagte opbrengs is 2,04 t/ha.

Die verwagte **grondbone**-oes is op 70 400 ton gestel, wat 5,19% of 3 850 ton minder is as die vorige skatting van 74 250 ton. Vir grondbone is die oppervlakteskatting 43 400 ha, terwyl die verwagte opbrengs 1,62 t/ha is.

Die produksieskatting van **sorghum** is onveranderd gelaat op 137 220 ton. Die oppervlakteskatting vir sorghum is 37 200 ha, en die verwagte opbrengs is 3,69 t/ha.

In die geval van **droëbone** is die produksieskatting 55 995 ton. Die oppervlakte beplant met droëbone is 42 900 ha, en die verwagte opbrengs is 1,31 t/ha.

**Neem asseblief kennis dat die vierde produksieskatting vir somergewasse vir 2022, op 26 Mei 2022 vrygestel sal word.**

The preliminary non-commercial agricultural sectors' production estimate for maize for 2022 is hereby released. / Hiermee word die voorlopige nie-kommersiële landbou-sektor se produksieskatting vir mielies vir 2022 vrygestel.

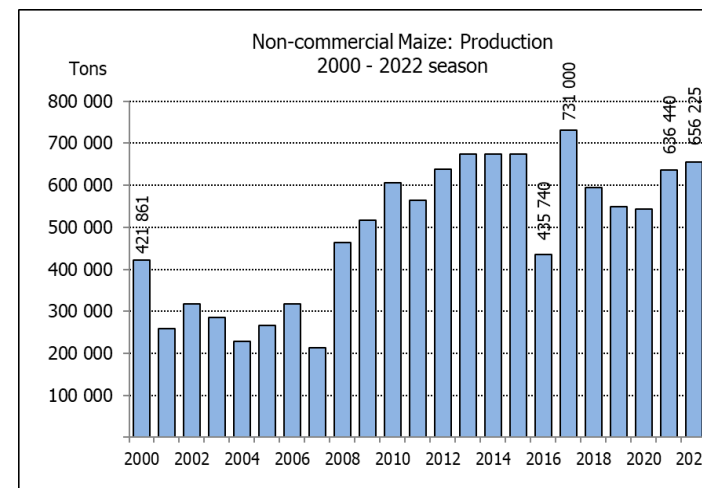
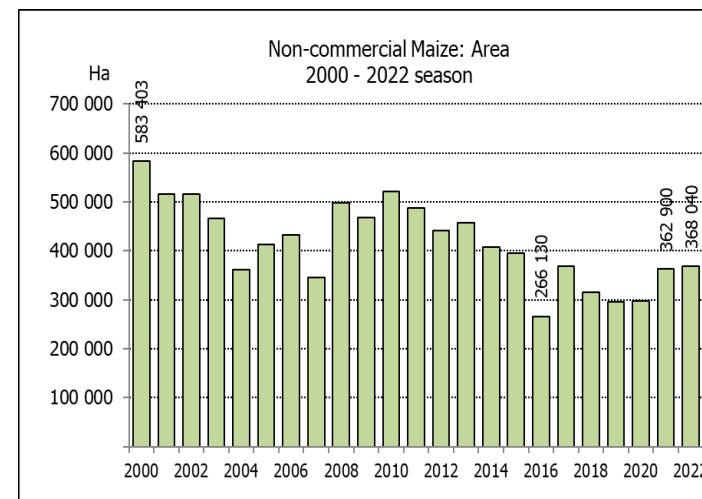
**NON-COMMERCIAL MAIZE** – PRELIMINARY AREA PLANTED AND PRODUCTION ESTIMATE: 2022

**NIE-KOMMERSIËLE MIELIES** – VOORLOPIGE OPPERVLAKTE- EN PRODUKSIESKATTING: 2022

CROP/GEWAS	Area planted/ Opp beplant 2022 Ha (A)	Production/ Produksie 2022 Tons (B)	Area planted/ Opp beplant 2021 Ha (C)	Final crop/ Finale oes 2021 Tons (D)	Change/ Verandering % (B) ÷ (D)
Non-commercial agriculture/Nie-kommersiële landbou:					
White maize/Witmielies	279 240	461 080	276 100	445 335	+3,54
Yellow maize/Geelmielies	88 800	195 145	86 800	191 105	+2,11
Maize/Mielies	368 040	656 225	362 900	636 440	+3,11

The preliminary area planted to maize in the non-commercial agricultural sector is estimated at 368 040 ha, which represents an increase of 1,42%, compared to the 362 900 ha of the previous season. The expected maize crop for this sector is 656 225 tons, which is 3,11% more than the 636 440 tons of last season. It is important to note that about 51% of the maize produced in the non-commercial sector, is planted in the Eastern Cape, followed by KwaZulu-Natal with 23%.

Die voorlopige oppervlakte beplant met mielies in die nie-kommersiële landbou-sektor word geskat op 368 040 ha, wat 'n toename van 1,42% verteenwoordig in vergelyking met die 362 900 ha van die vorige seisoen. Die verwagte mielie-oes van dié sektor is 656 225 ton, wat 3,11% meer is as die 636 440 ton van die vorige seisoen. Dit is belangrik om daarop te let dat ongeveer 51% van die mielies wat geproduseer word in die nie-kommersiële sektor, in die Oos-Kaap geplant word, gevolg deur KwaZulu-Natal met 23%.



The intentions to plant winter cereals for the 2022 production season is hereby released. /  
Hiermee word die voorneme om wintergewasse te plant vir die 2022 produksie-seisoen vrygestel.

**WINTERGEWASSE – VOORNEME OM TE PLANT: 2022**

**WINTER CEREALS –INTENTIONS TO PLANT: 2022**

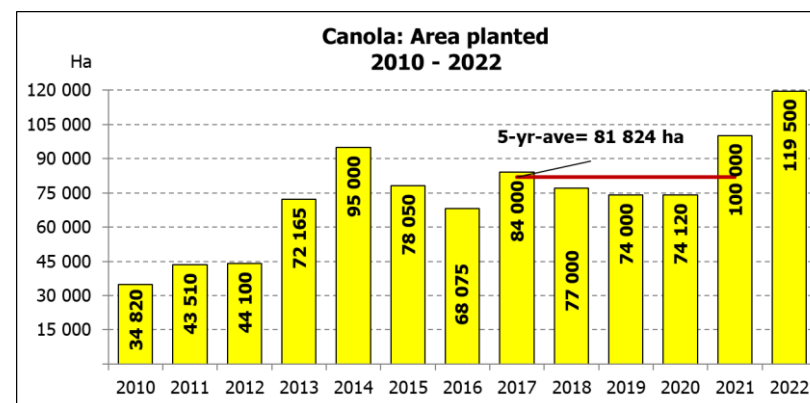
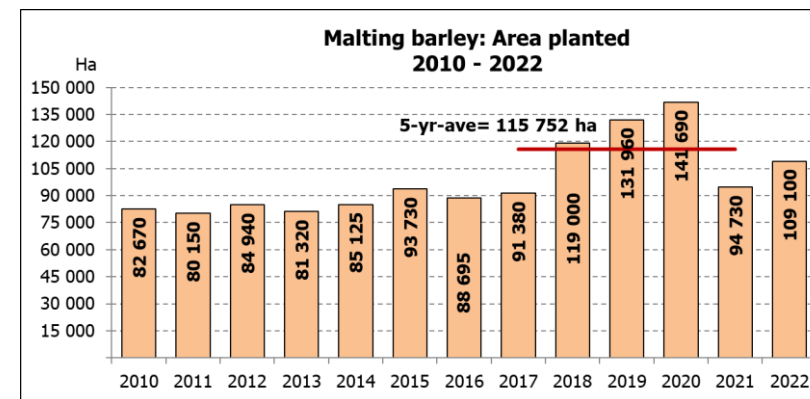
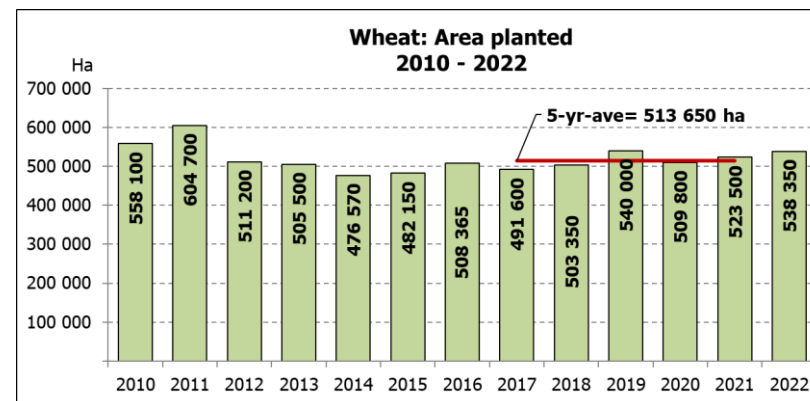
GEWAS/CROP	<b>Voorneme/ Intentions* 2022 Ha (A)</b>	Opp beplant/ Area planted 2021 Ha (B)	Finale skatting/ Final estimate 2021 Tons (C)	Verandering/ Change %
				(A) ÷ (B)
Wheat/Koring	<b>538 350</b>	523 500	2 257 205	+2,84
Malting barley/Moutgars	<b>109 100</b>	94 730	331 100	+15,17
Canola/Kanola	<b>120 000</b>	100 000	197 000	+20,00
Cereal oats/Hawermout	<b>29 150</b>	36 250	69 950	-19,59
Sweet lupines/Soetlupine	<b>25 000</b>	22 000	28 600	+13,64
Total winter cereals/Totaal wintergewasse	<b>821 600</b>	776 480	2 883 855	+5,81

\* Based on conditions at the middle of April 2022 / Gebaseer op toestande soos teen middel April 2022.

**KORING – VOORNEME OM TE PLANT: 2022**

**WHEAT – INTENTIONS TO PLANT: 2022**

Provinsie/ Province	<b>Voorneme/ Intentions Ha 2022</b>	Opp beplant/ Area planted Ha 2021	Finale skatting/ Final estimate Tons 2021
Wes-Kaap/Western Cape	<b>350 000</b>	360 000	1 260 000
Noord-Kaap/Northern Cape	<b>35 250</b>	35 500	269 800
Vrystaat/Free State	<b>95 000</b>	70 000	353 500
Oos-Kaap/Eastern Cape	<b>4 000</b>	3 800	25 080
KwaZulu-Natal	<b>8 500</b>	8 500	53 975
Mpumalanga	<b>4 000</b>	4 100	27 470
Limpopo	<b>26 500</b>	26 500	172 250
Gauteng	<b>1 100</b>	1 100	6 930
Noordwes/North West	<b>14 000</b>	14 000	88 200
Totaal/Total	<b>538 350</b>	523 500	2 257 205



## INTENTIONS TO PLANT WINTER CROPS FOR 2022 / VOORNEME OM WINTERGEWASSE AAN TE PLANT VIR 2022

### Winter cereal crops – 2022

Producers' intentions to plant winter cereals are mainly based on the results of a non-probability survey conducted by the Directorate: Statistics and Economic Analysis of the Department of Agriculture, Land Reform and Rural Development and reflects the position as at the middle of April 2022. Inputs were also received from the representatives of the respective Provincial Departments of Agriculture and the Bureau for Food and Agricultural Policy (BFAP).

The figures for wheat represent the total number of hectares that are intended to be planted for grain, excluding any hectares that will be planted for fodder and grazing.

Early indications are that producers intend to plant 538 350 ha of **wheat** for the 2022 production season. This is 2,84% or 14 850 ha more than the 523 500 ha planted to wheat in 2021.

The main producing areas are within the Western Cape with 350 000 ha (65%), followed by the Free State with 95 000 ha (18%) and the Northern Cape with 35 250 ha (7%).

The expected area planted to **malting barley** is 109 100 ha, which is 15,17% or 14 370 ha more than the 94 730 ha of the previous year. The expected area planted to **canola** is also 120 000 ha, which is 20,00% or 20 000 ha more than the 100 000 ha planted in 2021. Producers intend to plant 29 150 ha of **cereal oats**, which is 19,59 or 7 100 ha less than the 36 250 ha of the previous season. The expected area planted to **sweet lupines** is 25 000 ha.

Please note that the preliminary area estimate of winter crops for 2022 will be released on 27 July 2022.

### Wintergewasse – 2022

Produsente se voorneme om wintergewasse te plant is hoofsaaklik gebaseer op die resultate van 'n nie-ewekansige opname onderneem deur die Direkoraat: Statistiek en Ekonomiese Analise van die Departement van Landbou, Grondhervorming en Landelike Ontwikkeling en weerspieël die situasie teen die middel van April 2022. Insette is ook ontvang vanaf die verteenwoordigers van die onderskeie Provinsiale Departemente van Landbou en die Buro vir Voedsel- en Landboubeleid (BFAP).

Die syfers vir koring verteenwoordig die totale aantal hektare wat werklik beplant gaan word vir graan, uitgesluit alle hektare wat beplant gaan word vir groenvoer en weiding.

Vroeë aanduidings is dat produsente van voorneme is om 538 350 ha **koring** te plant vir die 2022-produksie-seisoen. Dit is 2,84% of 14 850 ha meer koring aangeplant as die 523 500 ha in 2021.

Die grootste produserende gebiede is in die Wes-Kaap, met 350 000 ha (65%), gevolg deur die Vrystaat met 95 000 ha (18%) en die Noord-Kaap met 35 250 ha (7%).

Die verwagte aanplantings van **moutgars** is 109 100 ha – 15,17% of 14 370 ha meer as die 94 730 ha van die vorige jaar. Die verwagte aanplantings van **kanola** is ook 120 000 ha, wat 20,00% of 20 000 ha meer is as die 100 000 ha wat aangeplant was in 2021. Produsente is van voorneme om 29 150 ha **hawermout** te plant, wat 19,59% of 7 100 ha minder is as die 36 250 ha van die vorige seisoen. Die verwagte aanplantings van soetlupine is 25 000 ha.

Neem asseblief kennis dat die voorlopige oppervlakteskatting vir wintergewasse vir 2022 op 27 Julie 2022 vrygestel sal word.

Information is available on the internet at <http://www.dalrrd.gov.za/statistics> or <http://www.sagis.org.za>, as from **14:30** on the date of the relevant meeting of the Crop Estimates Committee.

Inligting is beskikbaar op die internet by <http://www.dalrrd.gov.za/statistics> of by <http://www.sagis.org.za>, vanaf **14:30** op die dag van die toepaslike vergadering van die Oesskattingskomitee.

